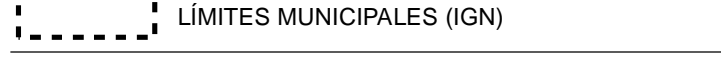



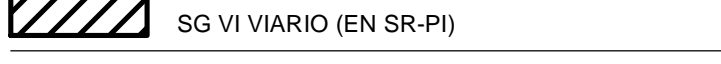
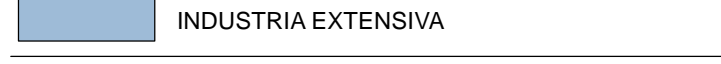









-  LÍMITES MUNICIPALES (IGN)
-  ÁMBITO DEL PLAN REGIONAL
-  SUELO URBANIZABLE
- DETERMINACIONES DE ORDENACIÓN GENERAL**
-  SECTOR SUELO URBANIZABLE
-  SG VI VIARIO (EN SR-P1)
- CALIFICACIÓN URBANÍSTICA**
-  INDUSTRIA EXTENSIVA
-  INDUSTRIA GENERAL
-  EQUIPAMIENTO PÚBLICO
-  SERVICIOS URBANOS
-  ESPACIO LIBRE PÚBLICO
-  VIARIO PÚBLICO
-  PARCELA CATASTRAL